

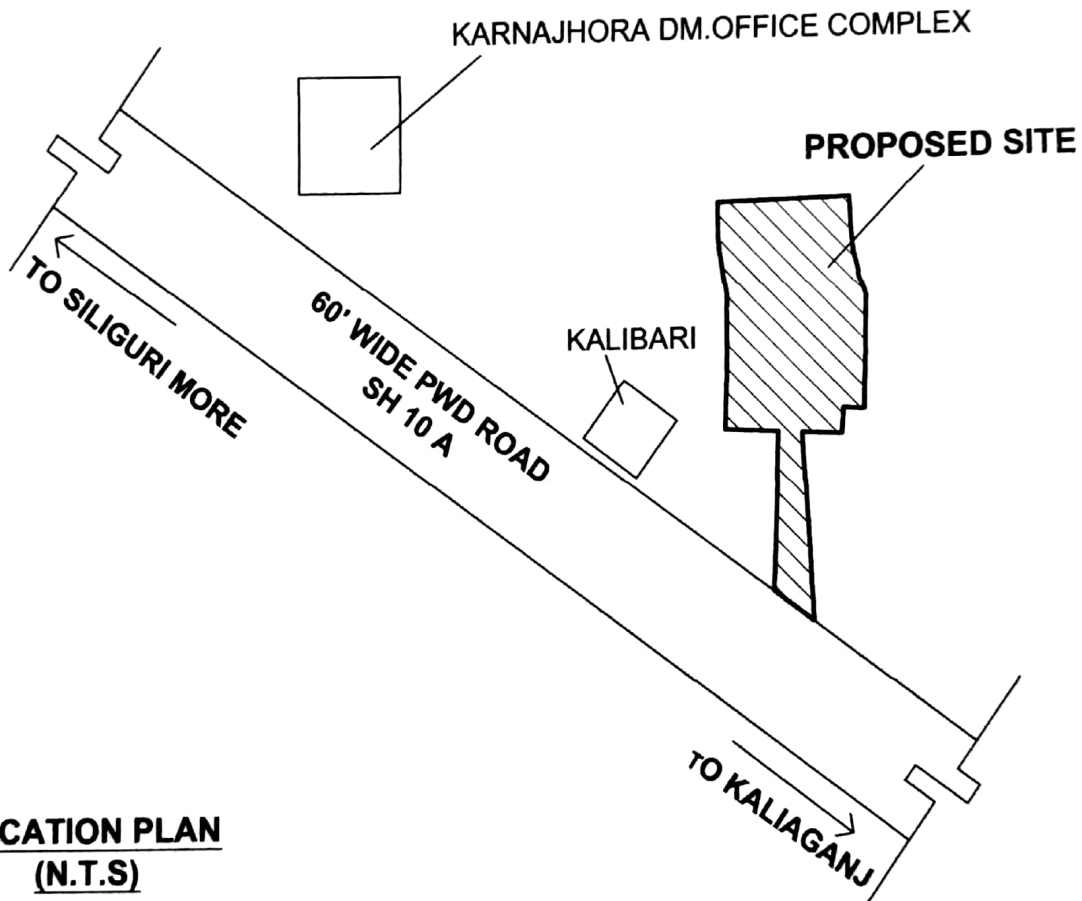
LOCATION DETAILS OF THE PROJECT OF LAND DEMARCATED FOR THE PROJECT DEVELOPMENT ALONG WITH ITS BOUNDARIES INCLUDING THE LATITUDE & LONGITUDE OF THE ENDPOINT OF THE PROJECT

PROJECT :-
PROPOSED GROUND + 5 STORIED (18.95 M HT) RESIDENTIAL BUILDING FOR JH DEVELOPERS LLP


NAME OF OWNERS :-
C/O- BEGRAJ ASHOKE KUMAR NAYA BAZAR SILIGURI PIN:734005


LAND SCHEDULE :
MOUZA :- KARNAJHORA
J.L. NO :- 157
KHATIAN NO :- 3676 (LR)
PLOT NO :- 798,799 (LR)
PLOT NO :- 776 (RS)
PS :- RAIGANJ
DIST :- UTTARDINAJPUR

GPS CO-ORDINATES :
LATITUDE : 25°39'26.7"N
LONGITUDE : 88°09'29.4"E



LOCATION PLAN
(N.T.S)


SIGNATURE OF OWNER


SIGNATURE OF ARCHITECT
CA/1992/15083



PROJECT CODE
166

DRAWING NO
44-COR